







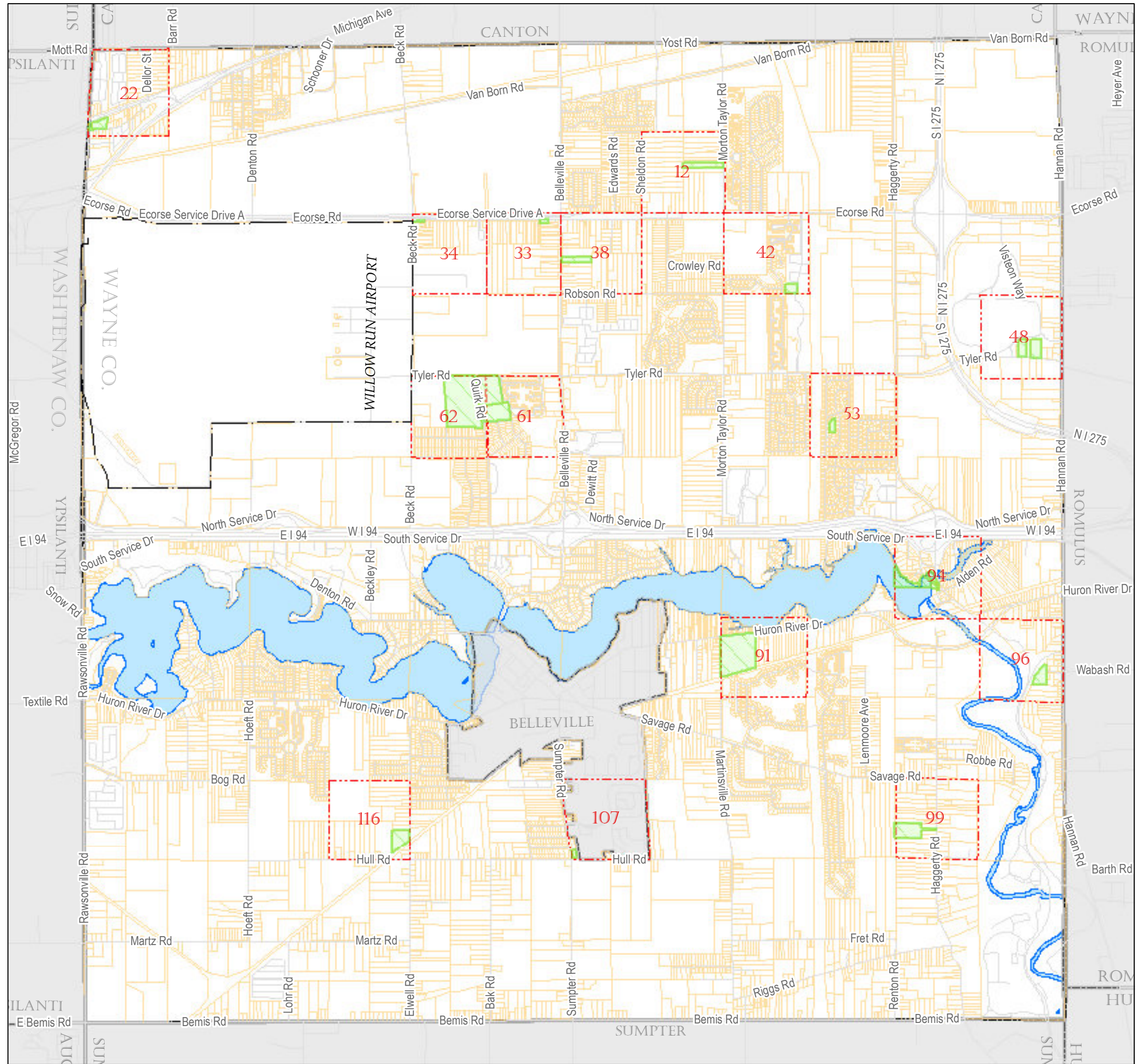
Township Owned Parcels



-  VBT Parcels
-  Quarter-sections w/VBT Property
-  Streets
-  Tax Parcels
-  Township Boundary
-  County Boundary










Wednesday, July 18, 2018



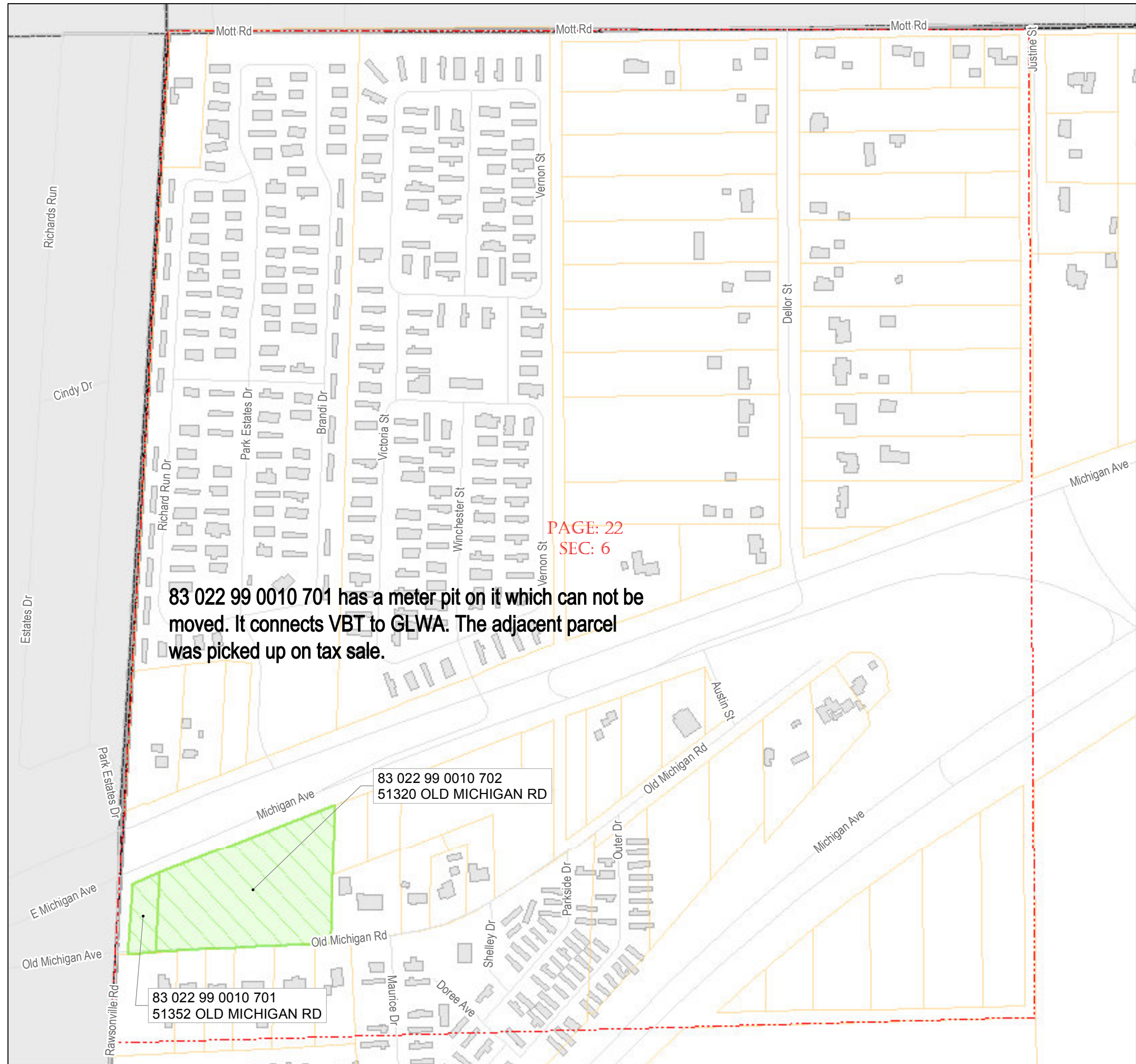
Township Owned Parcels



-  VBT Parcels
-  Quarter-sections w/VBT Property
-  Streets
-  Tax Parcels
-  Township Boundary
-  County Boundary
-  Building Footprints



Wednesday, July 18, 2018










PAGE: 22
SEC: 6

83 022 99 0010 701 has a meter pit on it which can not be moved. It connects VBT to GLWA. The adjacent parcel was picked up on tax sale.

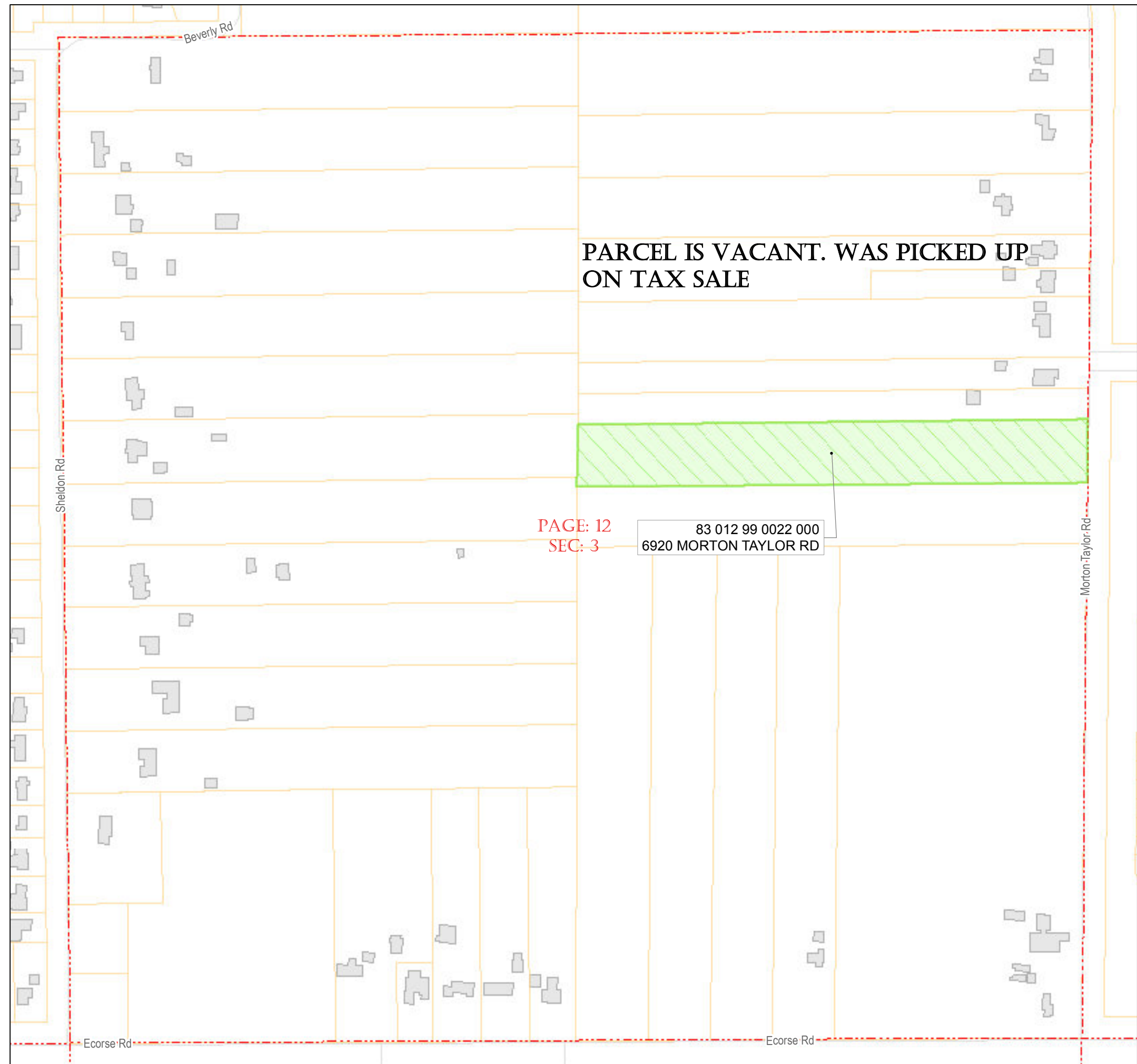
Township Owned Parcels



-  VBT Parcels
-  Quarter-sections w/VBT Property
-  Streets
-  Tax Parcels
-  Township Boundary
-  County Boundary
-  Building Footprints










Wednesday, July 18, 2018



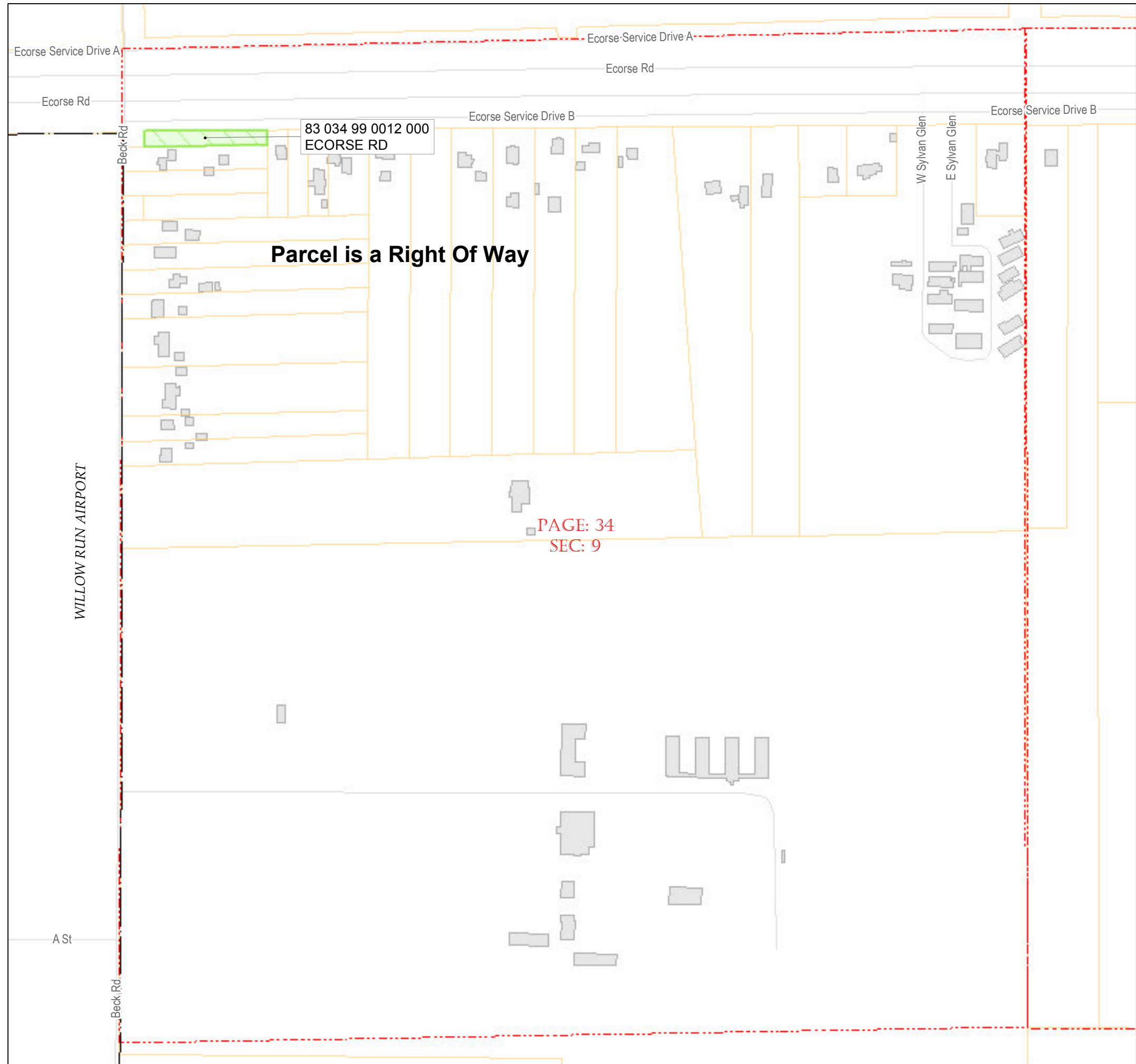
Township Owned Parcels



-  VBT Parcels
-  Quarter-sections w/VBT Property
-  Streets
-  Tax Parcels
-  Township Boundary
-  County Boundary
-  Building Footprints










Wednesday, July 18, 2018



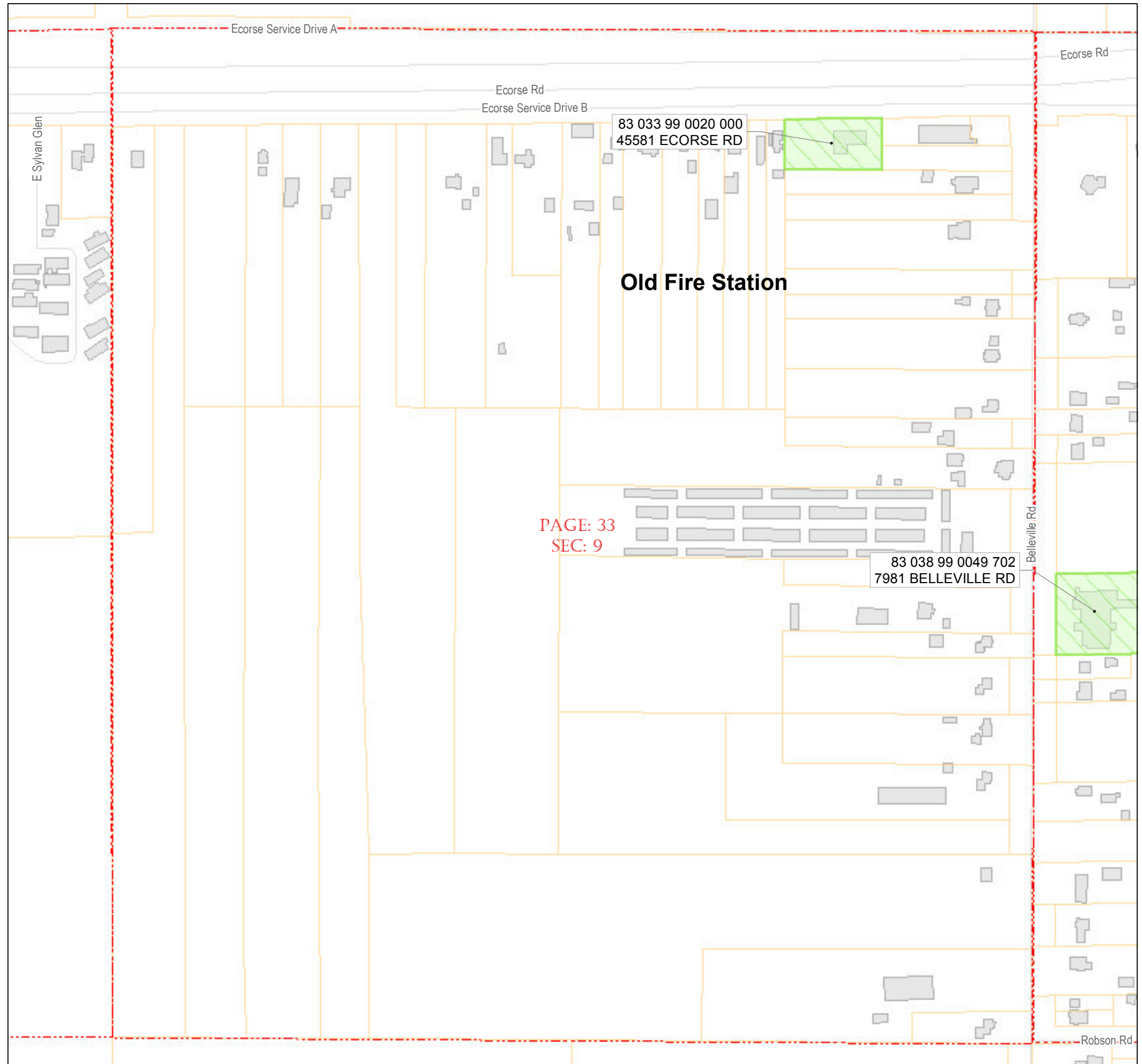
Township Owned Parcels



-  VBT Parcels
-  Quarter-sections w/VBT Property
-  Streets
-  Tax Parcels
-  Township Boundary
-  County Boundary
-  Building Footprints










Wednesday, July 18, 2018



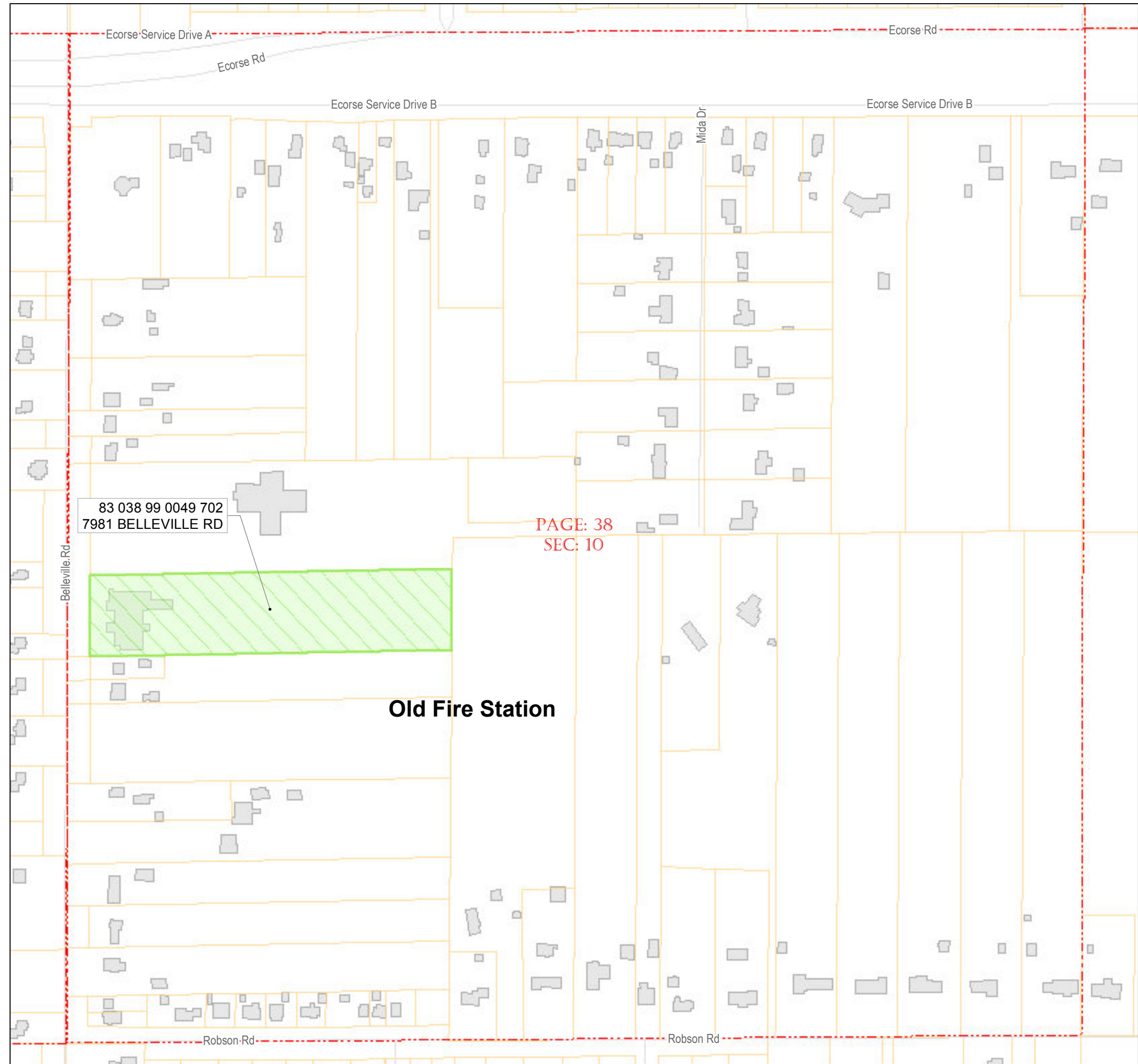
Township Owned Parcels



-  VBT Parcels
-  Quarter-sections w/VBT Property
-  Streets
-  Tax Parcels
-  Township Boundary
-  County Boundary
-  Building Footprints










Wednesday, July 18, 2018



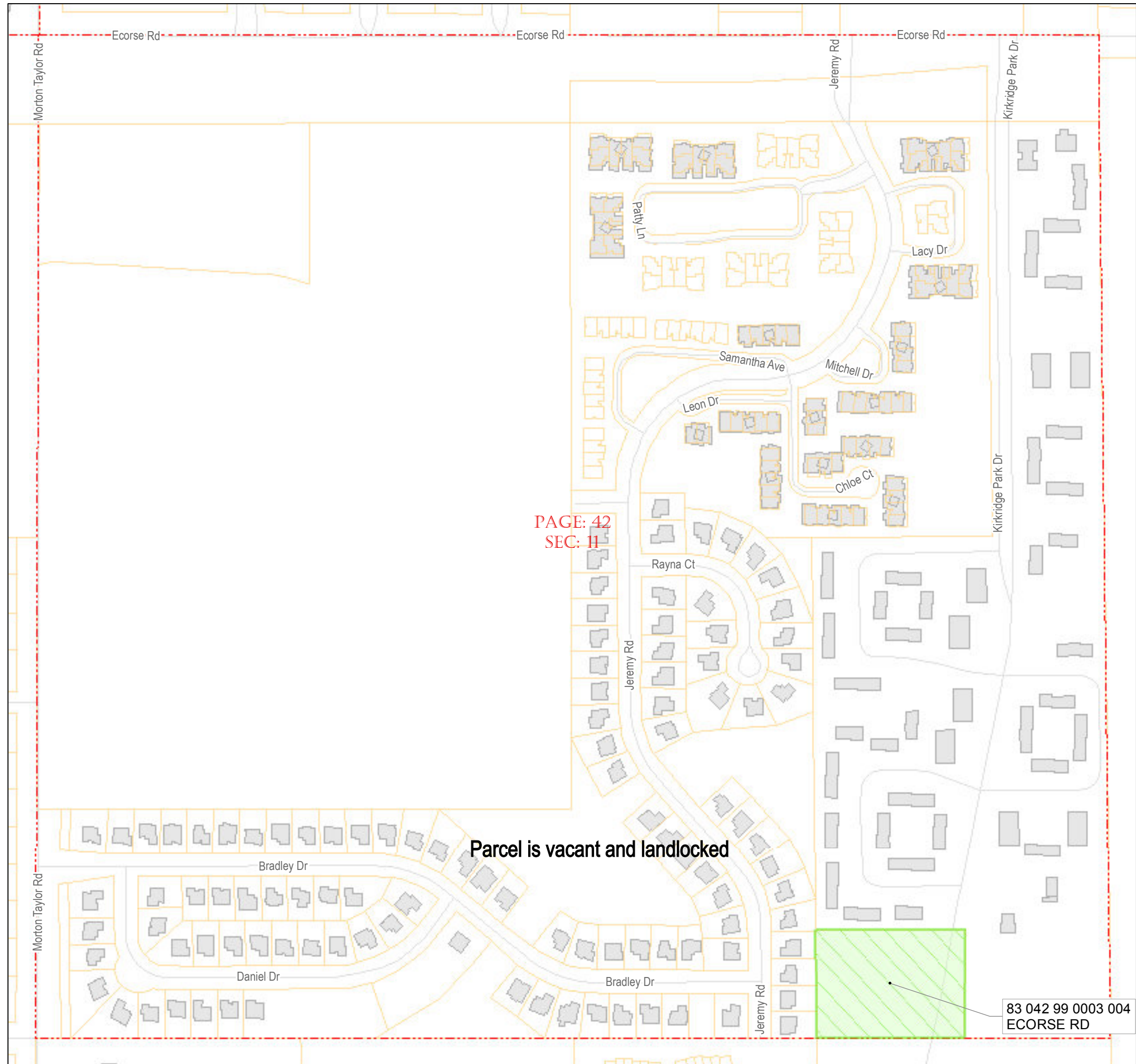
Township Owned Parcels



-  VBT Parcels
-  Quarter-sections w/VBT Property
-  Streets
-  Tax Parcels
-  Township Boundary
-  County Boundary
-  Building Footprints



Wednesday, July 18, 2018










PAGE: 42
SEC: 11

Parcel is vacant and landlocked

83 042 99 0003 004
ECORSE RD

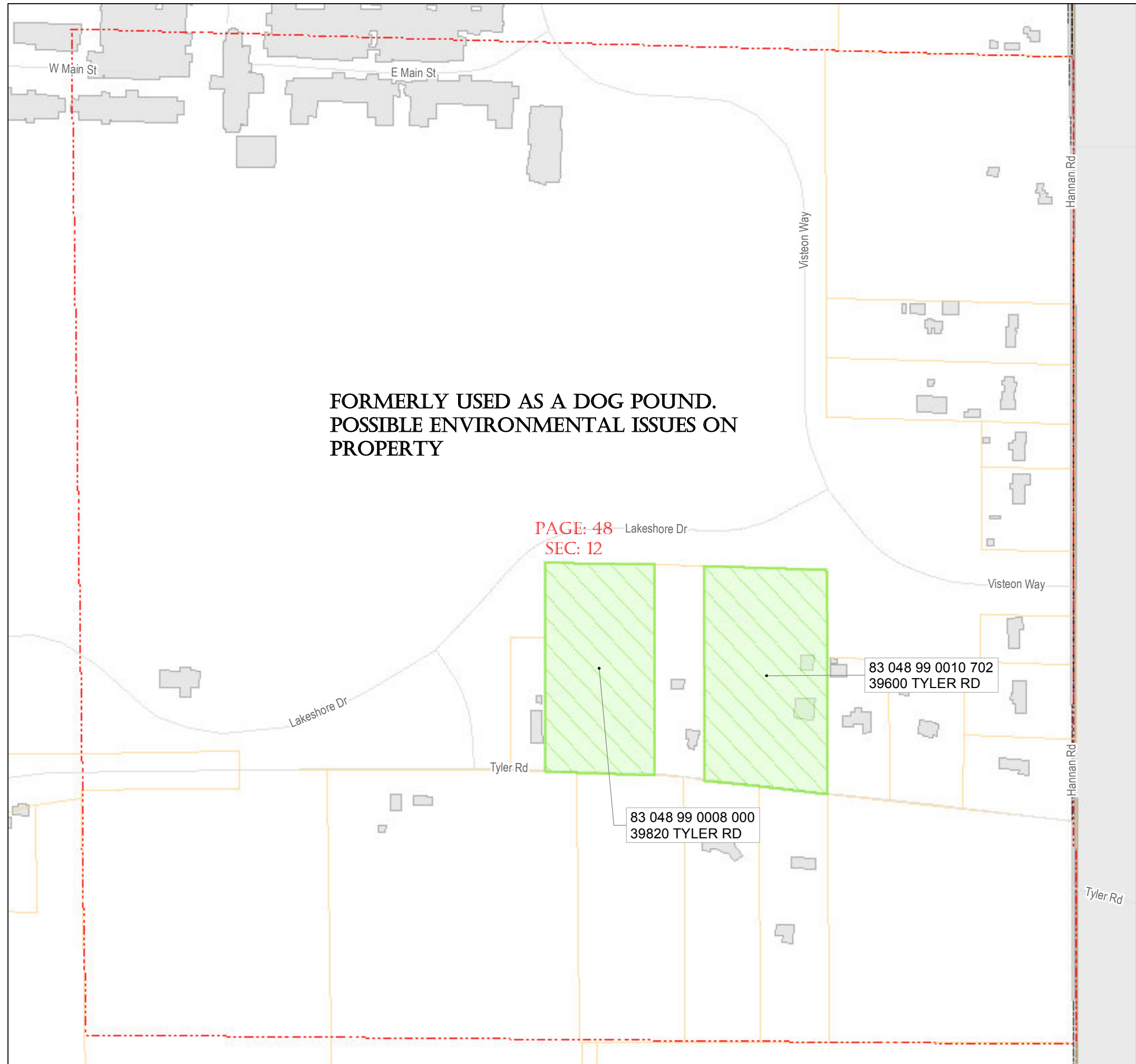
Township Owned Parcels



-  VBT Parcels
-  Quarter-sections w/VBT Property
-  Streets
-  Tax Parcels
-  Township Boundary
-  County Boundary
-  Building Footprints










Wednesday, July 18, 2018



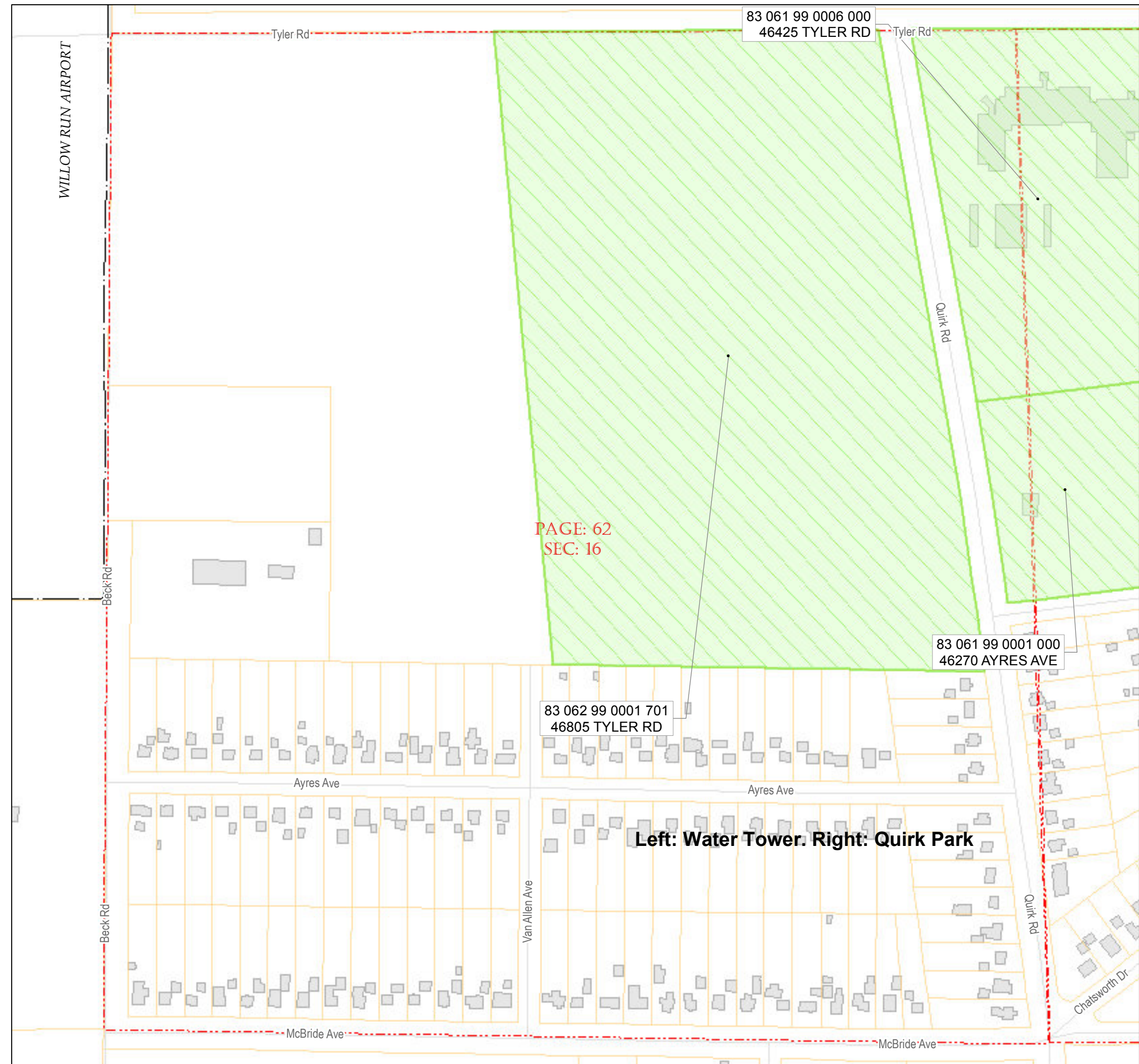
Township Owned Parcels



-  VBT Parcels
-  Quarter-sections w/VBT Property
-  Streets
-  Tax Parcels
-  Township Boundary
-  County Boundary
-  Building Footprints










Wednesday, July 18, 2018



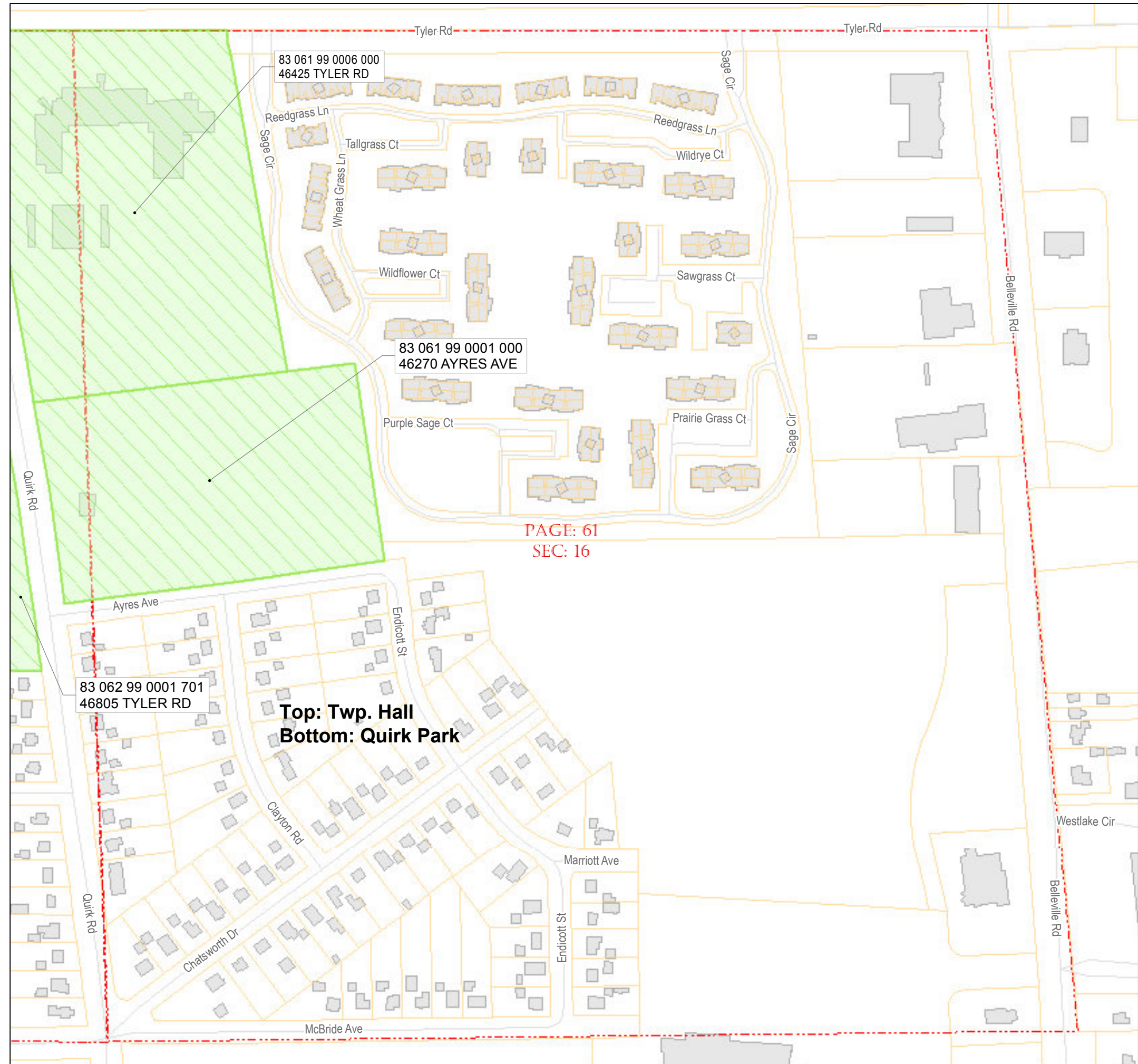
Township Owned Parcels



-  VBT Parcels
-  Quarter-sections w/VBT Property
-  Streets
-  Tax Parcels
-  Township Boundary
-  County Boundary
-  Building Footprints










Wednesday, July 18, 2018



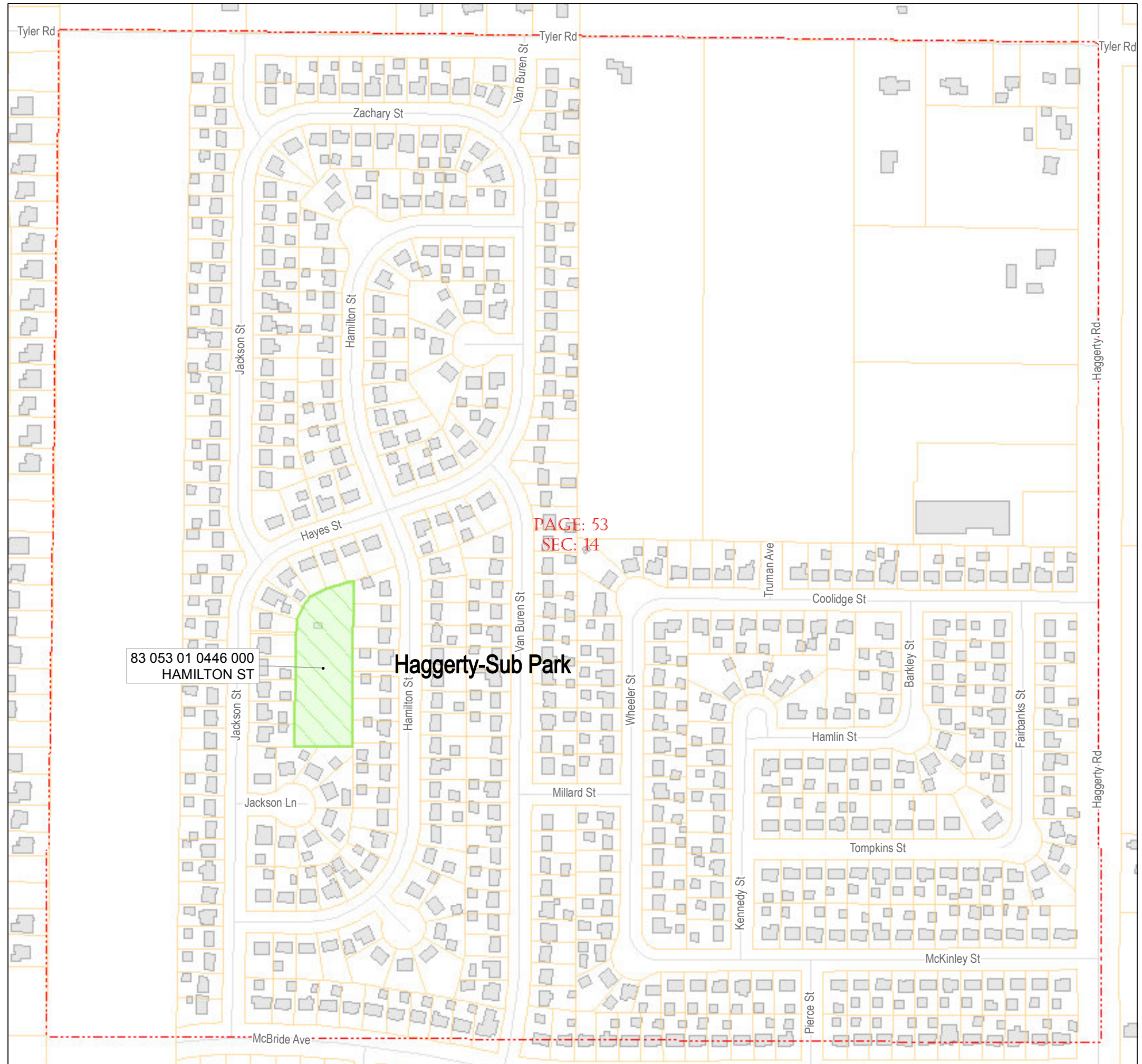
Township Owned Parcels



-  VBT Parcels
-  Quarter-sections w/VBT Property
-  Streets
-  Tax Parcels
-  Township Boundary
-  County Boundary
-  Building Footprints










Wednesday, July 18, 2018



Township Owned Parcels



-  VBT Parcels
-  Quarter-sections w/VBT Property
-  Streets
-  Tax Parcels
-  Township Boundary
-  County Boundary
-  Building Footprints










Wednesday, July 18, 2018



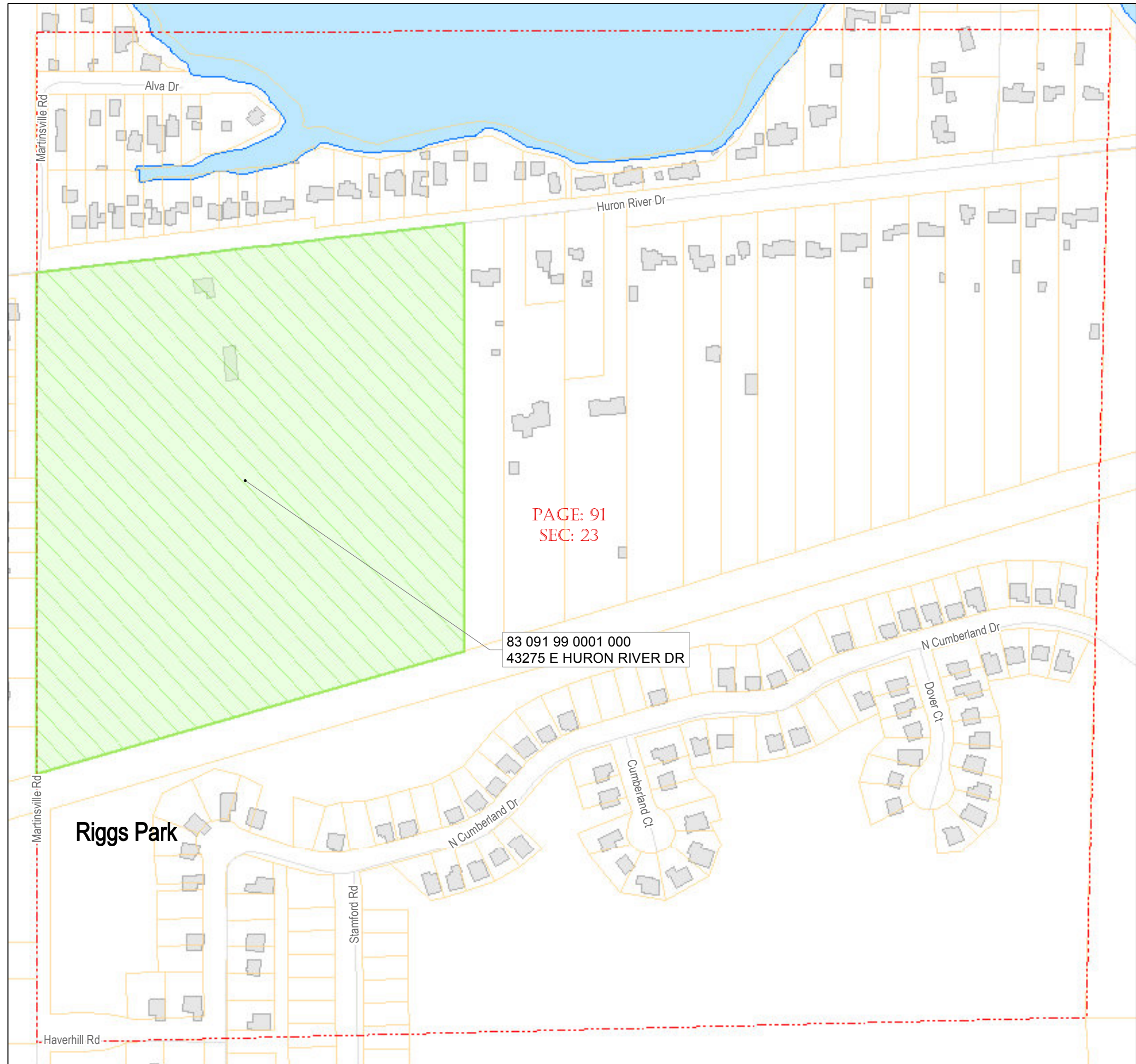
Township Owned Parcels



-  VBT Parcels
-  Quarter-sections w/VBT Property
-  Streets
-  Tax Parcels
-  Township Boundary
-  County Boundary
-  Building Footprints










Wednesday, July 18, 2018



Township Owned Parcels



-  VBT Parcels
-  Quarter-sections w/VBT Property
-  Streets
-  Tax Parcels
-  Township Boundary
-  County Boundary
-  Building Footprints










Wednesday, July 18, 2018



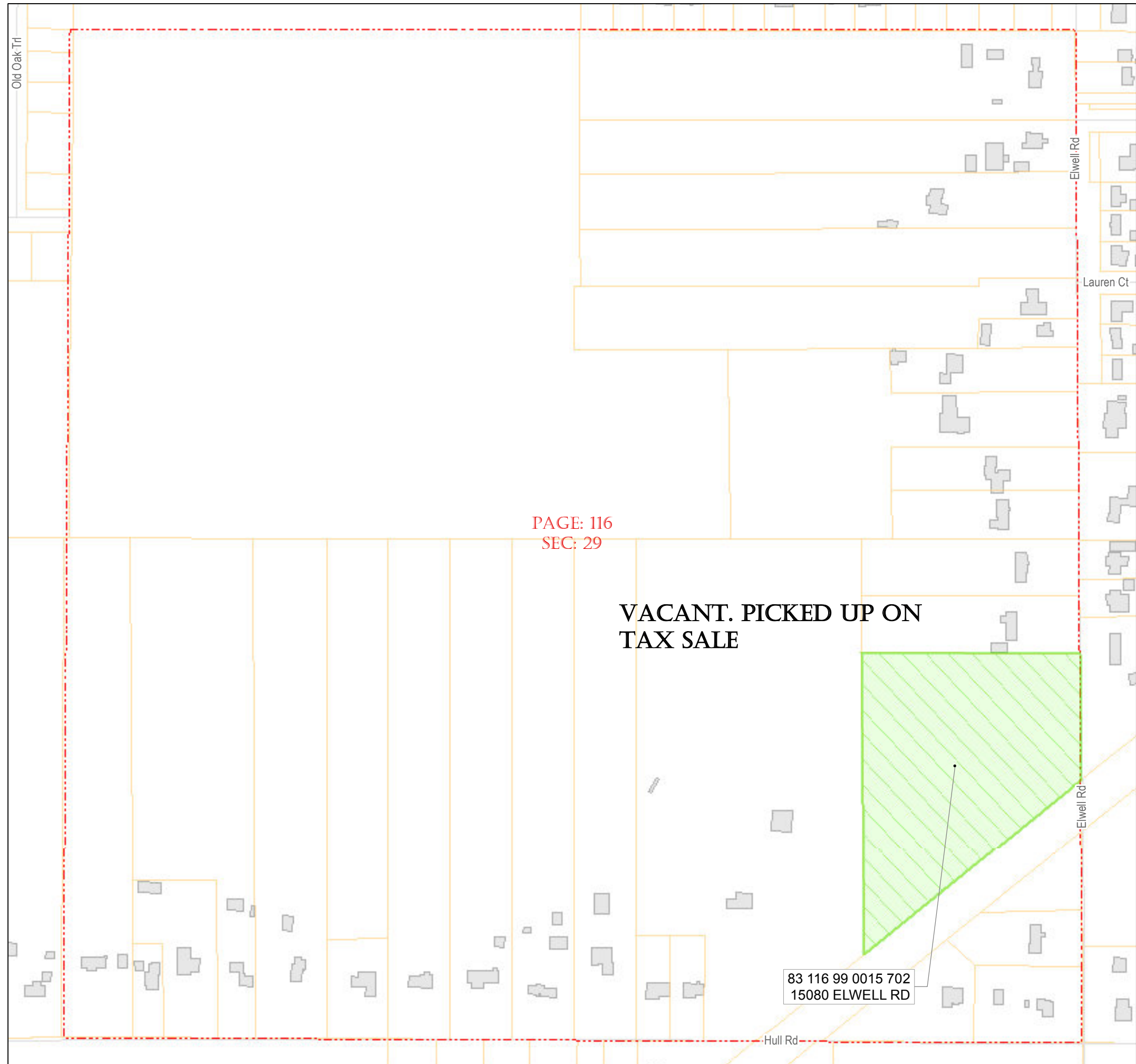
Township Owned Parcels



-  VBT Parcels
-  Quarter-sections w/VBT Property
-  Streets
-  Tax Parcels
-  Township Boundary
-  County Boundary
-  Building Footprints










Wednesday, July 18, 2018



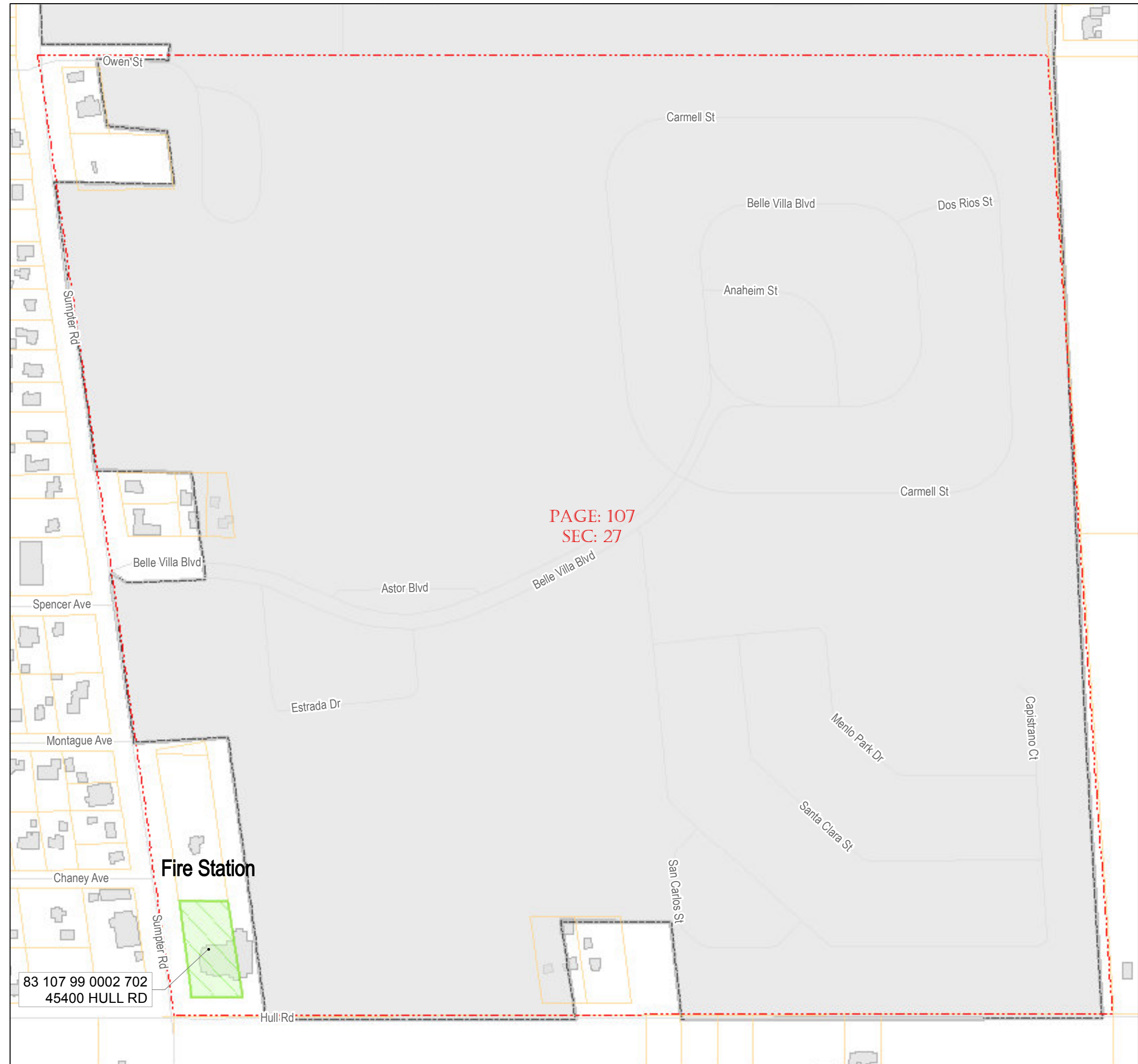
Township Owned Parcels



-  VBT Parcels
-  Quarter-sections w/VBT Property
-  Streets
-  Tax Parcels
-  Township Boundary
-  County Boundary
-  Building Footprints










Wednesday, July 18, 2018



Township Owned Parcels



-  VBT Parcels
-  Quarter-sections w/VBT Property
-  Streets
-  Tax Parcels
-  Township Boundary
-  County Boundary
-  Building Footprints



Wednesday, July 18, 2018

